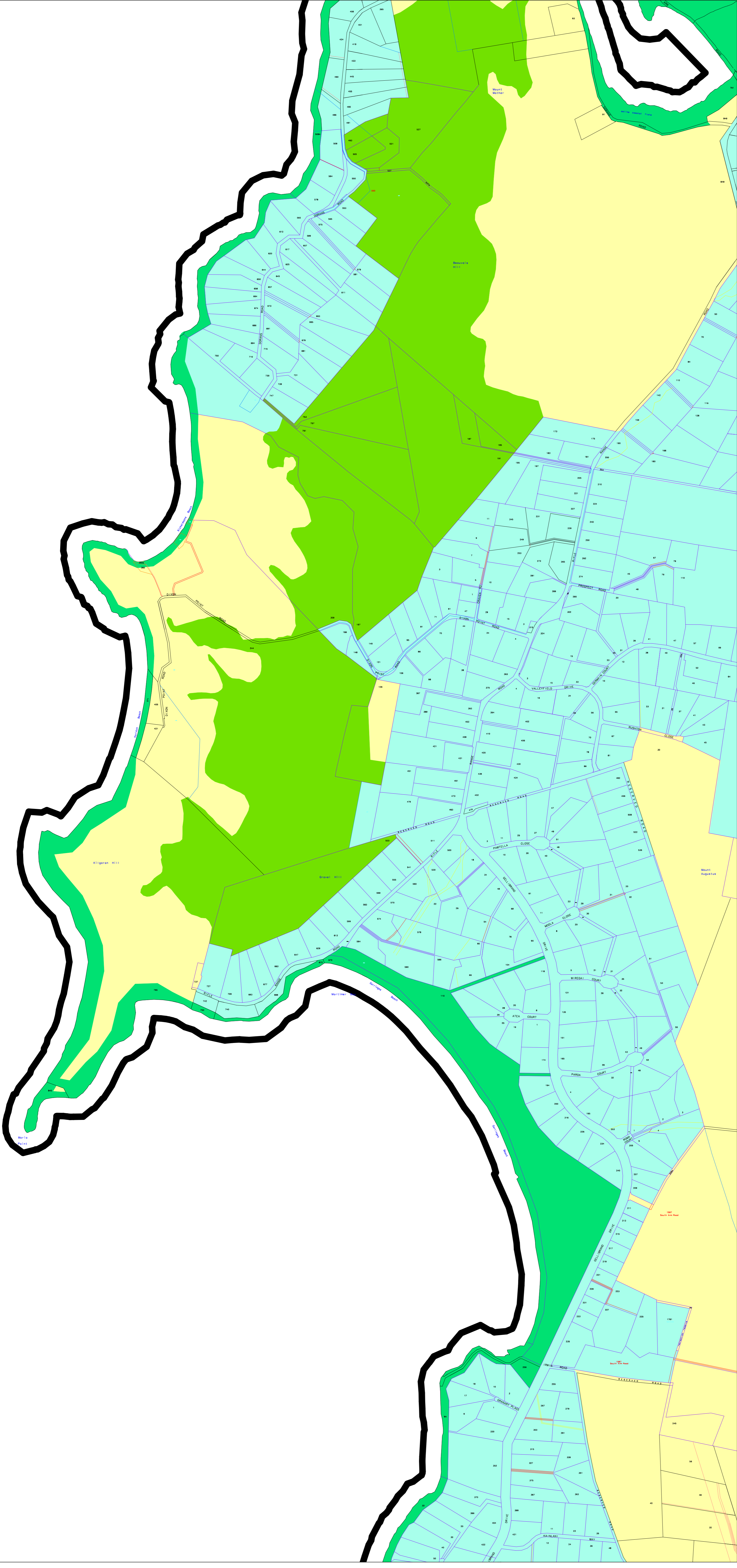
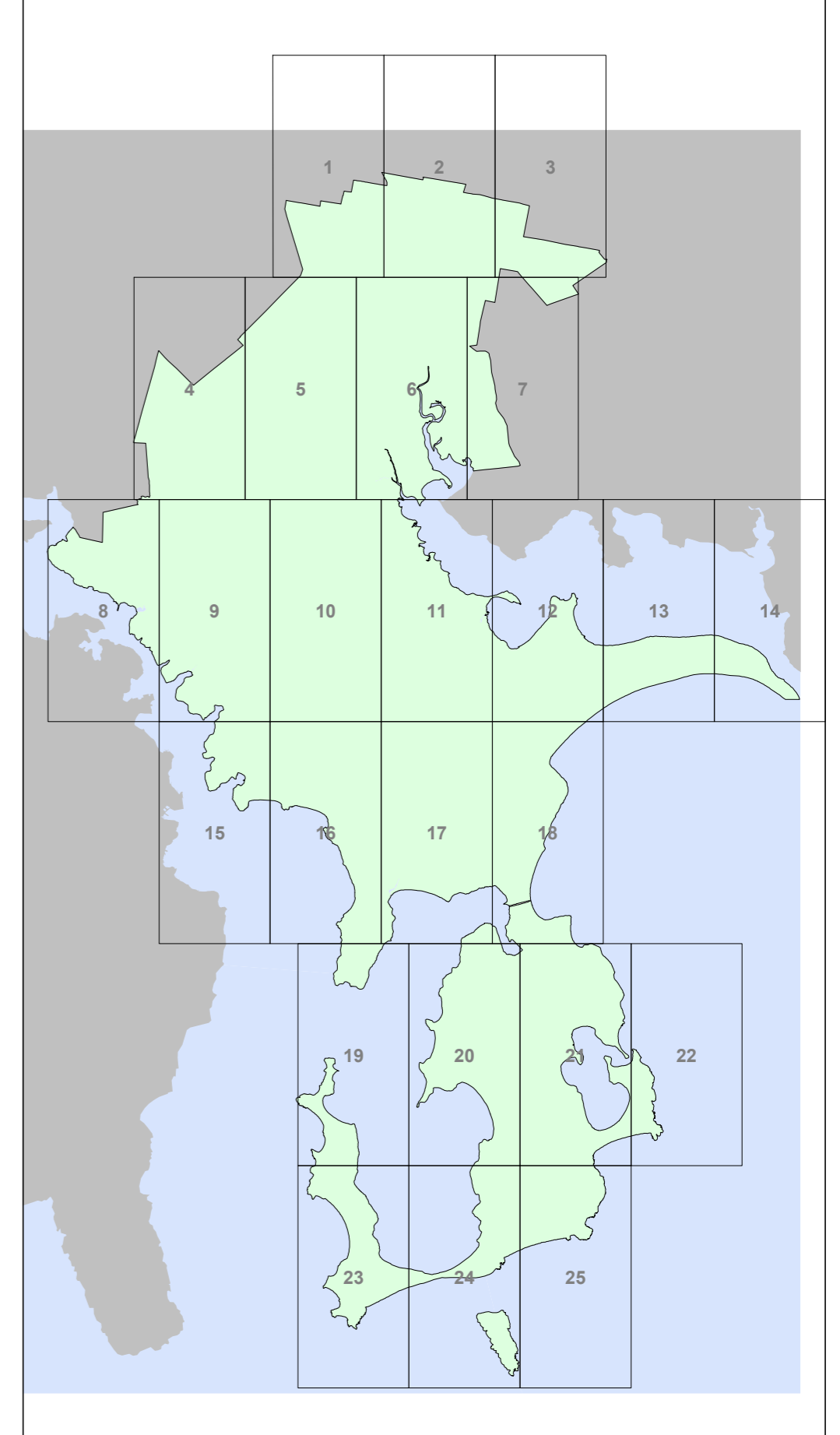
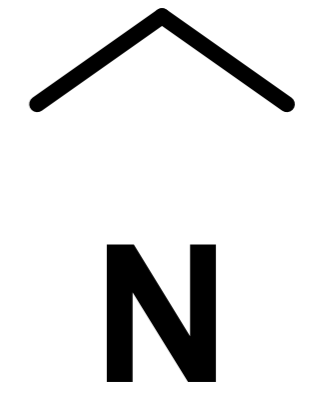















CLARENCE PLANNING SCHEME 2007

Scale 1:10000 @ A1



-  RESIDENTIAL ZONE
-  LOW DENSITY RESIDENTIAL ZONE
-  RURAL RESIDENTIAL ZONE
-  VILLAGE ZONE
-  INDUSTRY ZONE
-  COMMERCIAL ZONE
-  LOCAL BUSINESS ZONE
-  RURAL ZONE
-  INTENSIVE AGRICULTURE ZONE
-  LANDSCAPE and SKYLINE CONSERVATION ZONE
-  RECREATION ZONE
-  SPECIAL USE ZONE
-  KANGAROO BAY SPECIAL DEVELOPMENT ZONE

SCHEDULE OF AMENDMENTS
 A-2008/32
 Amendment of Zoning Maps to Correct Zone Boundaries to Cadastral Boundaries (Effective from 15 Dec 08).
 A-2014/1
 To rezone 21 and 87 Delphis Drive, 79 and 110 Prospect Road, 18, 63, 84, 100 and 211 School Road and 1029, 1089 and 1099 South Arm Road, Sandford from Rural to Rural Residential. (Effective from 1 May 15)